

Environmental Statement: Figure 7.10 Visual and Sensory Evaluation

ES F 7.10

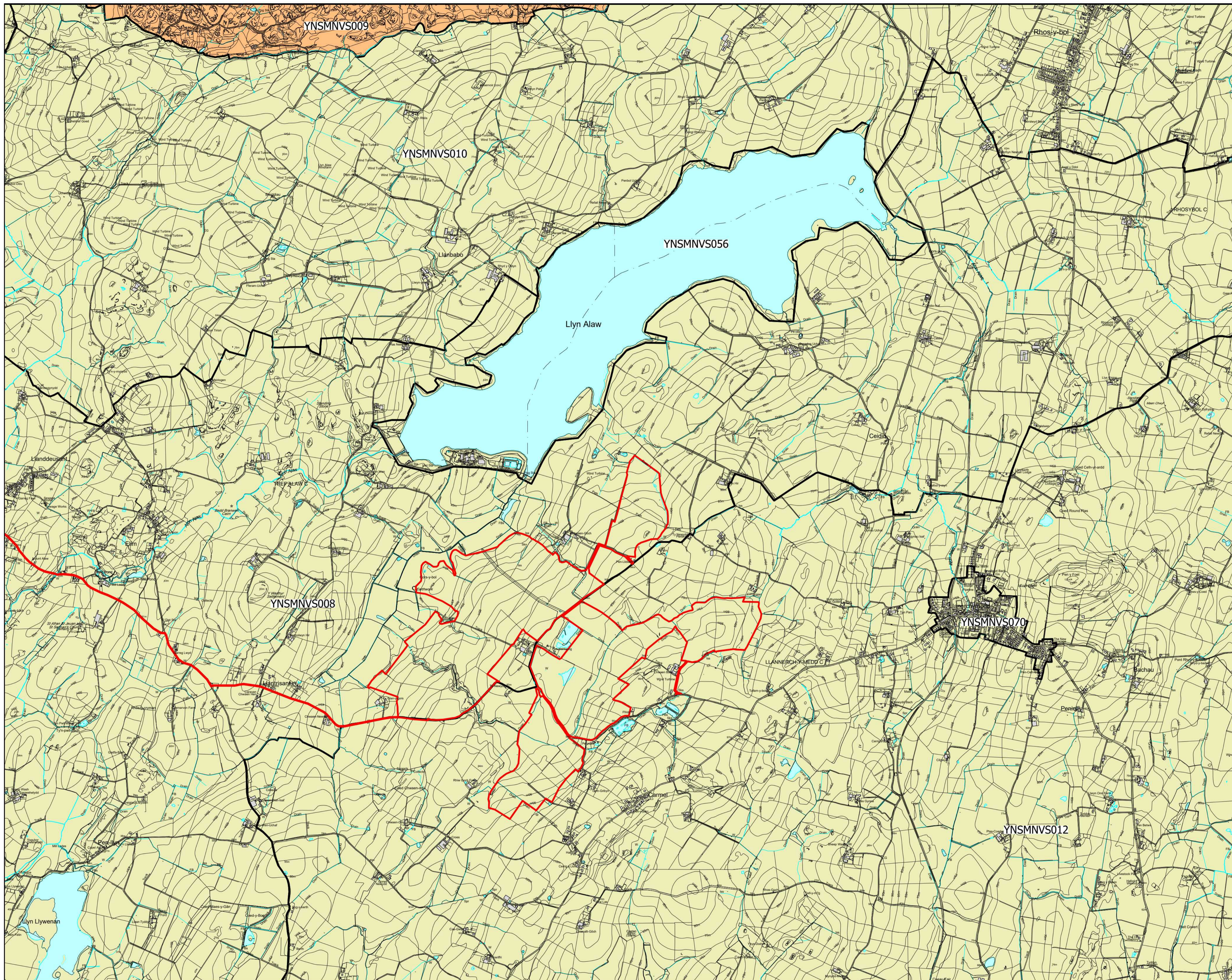
Development of National Significance

Alaw Môn Solar Farm

Land west of the B5112, 415m south of Llyn Alaw, 500m east of Llantrisant and 1.5km west of Llannerch-y-Medd, Anglesey



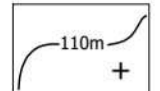


February 2024





The scaling of this drawing cannot be assured
 Revision _____ Date _____ Dm _____ Ckd _____

LEGEND

-  Site Boundary
-  Existing Water Courses and Water Features ^
-  Contours/Spot Heights (Metres AOD) ^
-  Landmap Evaluation:
High
-  Moderate

Sources:
 ^ OS Mapping
 Data collated for constraints and analysis mapping is based on publicly available sources at the time of preparation inserted using the British National Grid and may itself not be accurate. Stantec shall not be liable for the accuracy of data derived from external sources.

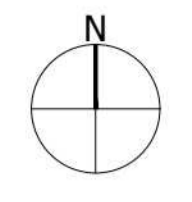


FIGURE 7.10

Project:
**Alaw Môn Solar Farm,
 Anglesey**

Drawing Title:
**Landscape Character
 Visual and Sensory Evaluation**

Date	Scale	Drawn by
21.02.2024	1:15,000 @A1	ML
Project No	1:30,000 @A3	Check by
333100282	Drawing No	AC
	Revision	
	LN-LP-05	



Stantec UK Limited
 7 Soho Square
 London
 W1D 3QB
 T: 020 7446 6888



stantec.com/uk