

Environmental Statement: Figure 7.6B Historic Landscapes

ES F 7.6B

Development of National Significance

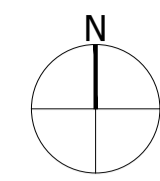
Alaw Môn Solar Farm

Land west of the B5112, 415m south of Llyn Alaw, 500m east of Llantrisant and 1.5km west of Llannerch-y-Medd, Anglesey

February 2024



LEGEND



- Site Boundary
- Existing Water Courses and Water Features ^
- Contours/Spot Heights (Metres AOD) ^
- Study Area - 2km
- Search Area - 3km
- ZTV - Visibility**
- Areas with intervisibility with the Site
- Landmap - Historic Landscapes**
- Evaluated Outstanding**
- YNSMNL016 Fieldscape, central eastern Mon
- YNSMNL016 Fieldscape, central eastern Mon (Areas within ZTV Visual Envelope)
- Evaluated High**
- YNSMNL03 Llanddeusant
- YNSMNL036 Llanerchymedd
- YNSMNL058 Mynydd Mechell
- YNSMNL034 Presaddfed area

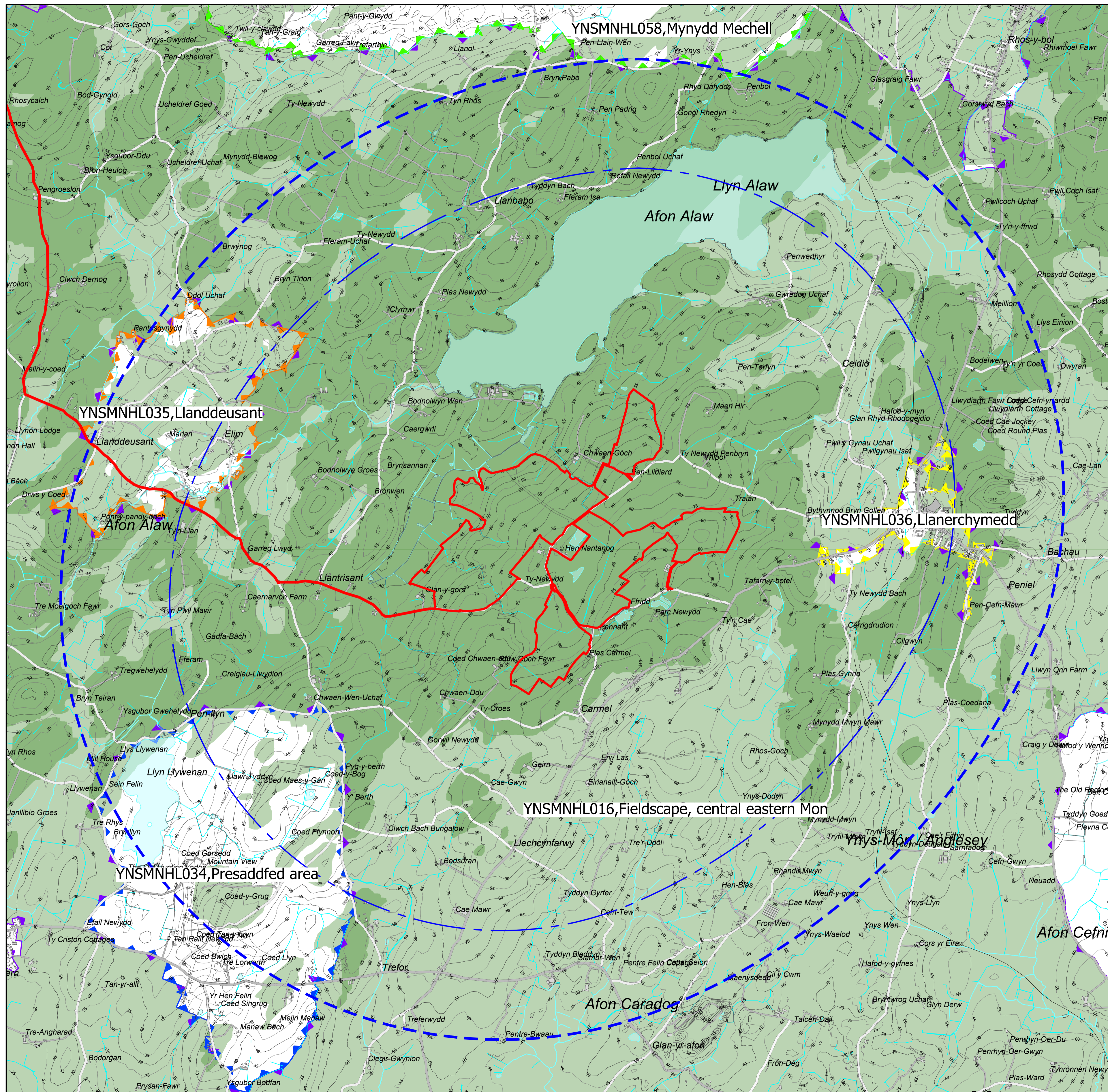
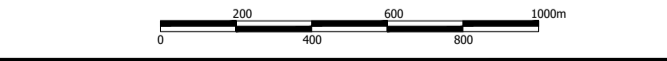


FIGURE 7.6b

Project: Alaw Môn Solar Farm, Anglesey

Drawing Title: Landmap: Historic Landscapes

Date	Scale	Drawn by	Check by
21.02.2024	1:20,000 @A1 1:40,000 @A3	ML	AC
Project No	Drawing No	Revision	
333100282	LN-LP-13	-	



Stantec UK Limited
 7 Soho Square
 London
 W1D 3QJ
 T: 020 7446 6888

