

# Environmental Statement: Figure 7.9 Visual and Sensory Aspect

ES F 7.9

Development of National Significance

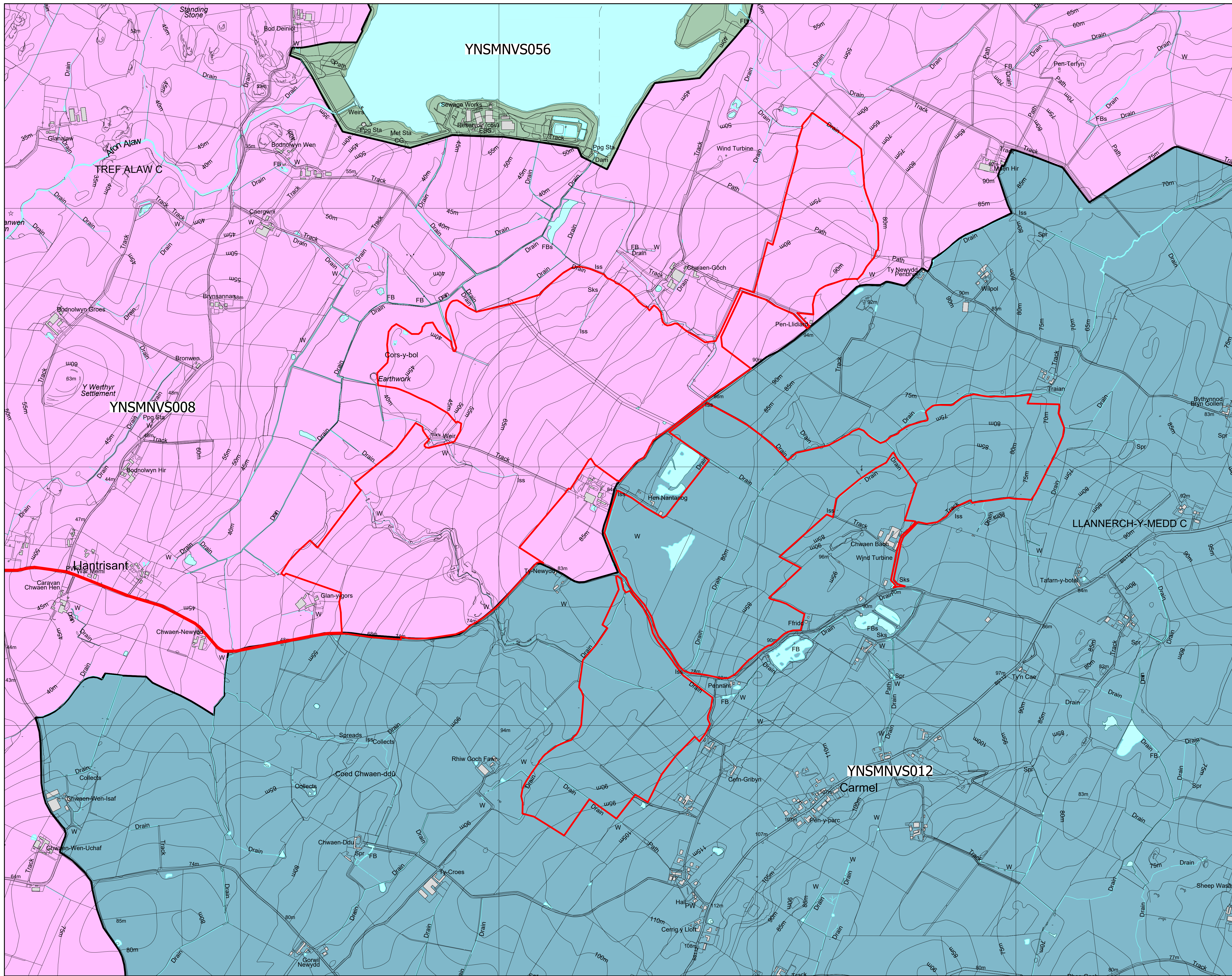
## Alaw Môn Solar Farm

Land west of the B5112, 415m south of Llyn Alaw, 500m east of Llantrisant and 1.5km west of Llannerch-y-Medd, Anglesey

February 2024



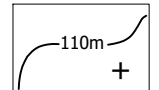





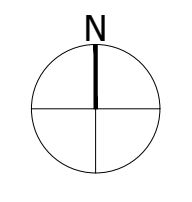




The scaling of this drawing cannot be assured  
 Revision \_\_\_\_\_ Date \_\_\_\_\_ Dm \_\_\_\_\_ Cld \_\_\_\_\_

**LEGEND**

-  Site Boundary
-  Existing Water Courses and Water Features ^
-  Contours/Spot Heights (Metres AOD) ^
-  **Aspect Area Classification:**  
Lowland / Rolling Lowland / Open Rolling Lowland  
**Aspect Area Name:**  
YNSMNV008 North-west drumlins
-  **Aspect Area Classification:**  
Lowland / Rolling Lowland / Open Rolling Lowland  
**Aspect Area Name:**  
YNSMNV012 Central smooth belt
-  **Aspect Area Classification:**  
Water / Inland Water (Including Associated Edge) / Lake  
**Aspect Area Name:**  
YNSMNV056 Llyn Alaw



**FIGURE 7.9**

Project  
 Alaw Môn Solar Farm,  
 Anglesey

Drawing Title  
 Landscape Character  
 Visual and Sensory Aspect Areas

Date	Scale	Drawn by	Check by
25.10.2023	1:7,500 @A1 1:15,000 @A3	ML	FS
Project No	Drawing No	Revision	
333100282	LN-LP-06	-	



Stantec UK Limited  
 7 Soho Square  
 London  
 W1D 3QJ  
 T: 020 7446 6888

