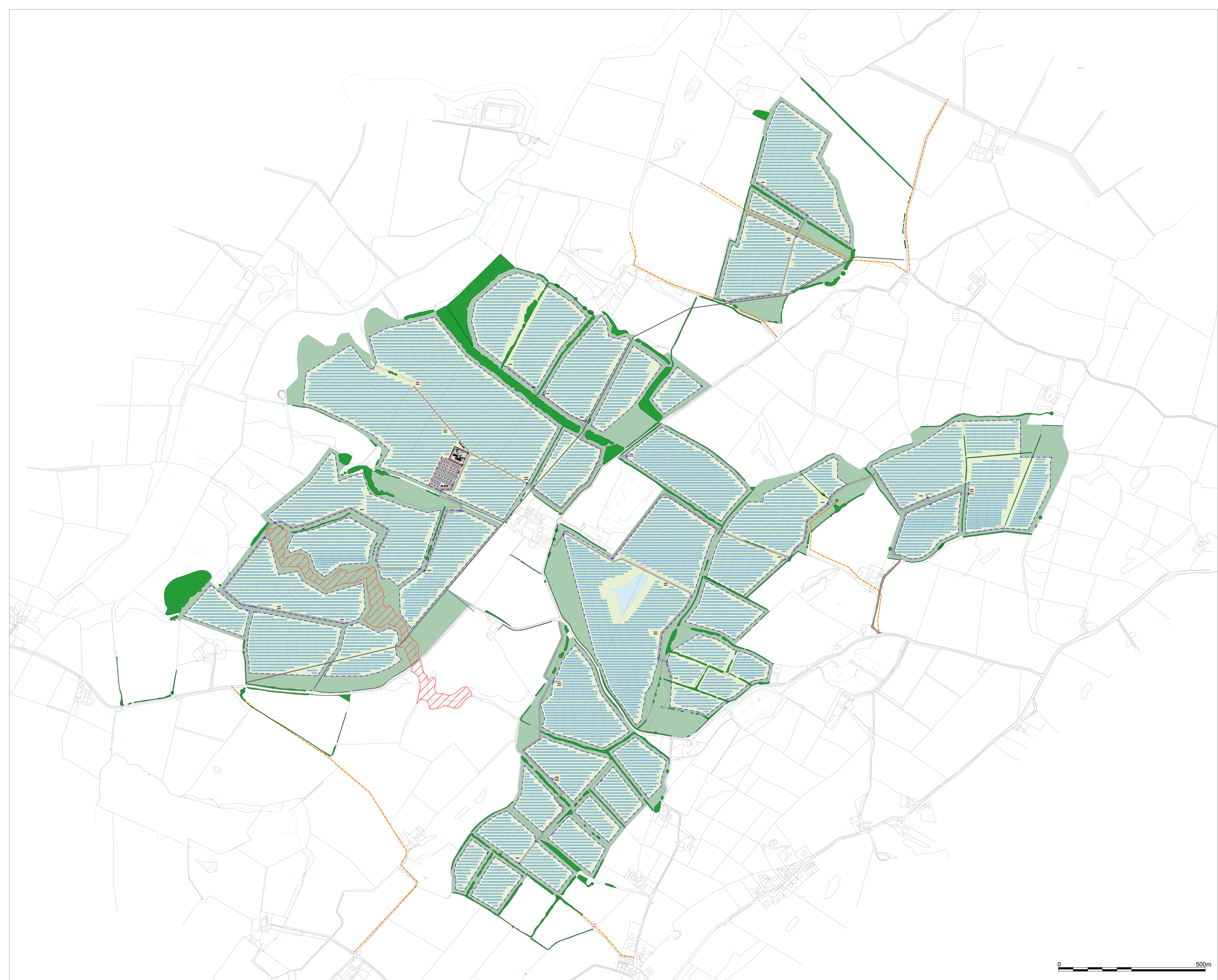

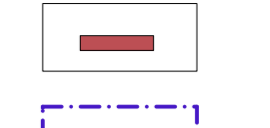

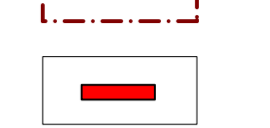
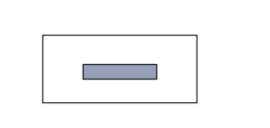
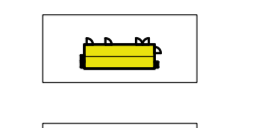
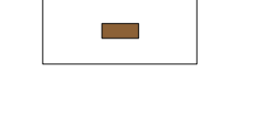
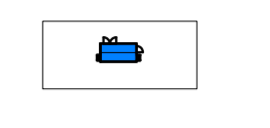

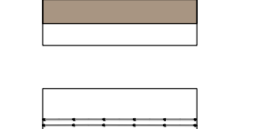




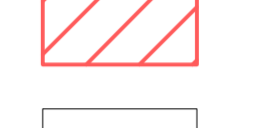

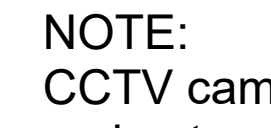



**FIGURE 3.1
PROPOSED SITE LAYOUT**



KEY


-  Solar Panels
-  Inverter
-  Deer Proof Fencing
-  Battery Fence
-  Storage Container
-  Battery Container
-  Substation
-  Battery Storage Facility
Inverter/Transformer
-  Control Room
-  New Access Track
-  Existing Track
-  Overhead Lines
-  Species Rich Grassland
(Refer to Landscape Strategy Plan)
-  Field Margin Planting
(Refer to Landscape Strategy Plan)
-  Gravel
-  SSSI
-  Public Right of Way

NOTE:
 CCTV cameras to be added around the perimeter of each fence line. The placement and spacing will be in accordance with the manufacturer's specification. Cameras face internally within site.



Revisions:
 First Issue- 19/09/2023 JS

ALL DIMENSIONS TO BE CHECKED ON SITE WORK TO FIGURED DIMENSIONS ONLY REPORT DISCREPANCIES TO THE GFP AT ONCE BEFORE PROCEEDING COPYRIGHT ACT APPLIES.
 © Enso Energy Ltd. Crown Copyright. All rights reserved. © 2023 Enmapite license number 0100031673



Project Title:
Alaw Môn (Wylfa) Solar Farm

Drawing Title:
Proposed Site Layout

DRWG No: WAM-01-P02	Rev: -	Sht no: -
Drawn by : JS	Checked by: OH	
Scale: 1:4000 @ A0	Date: 19/09/2023	

